North west sheet

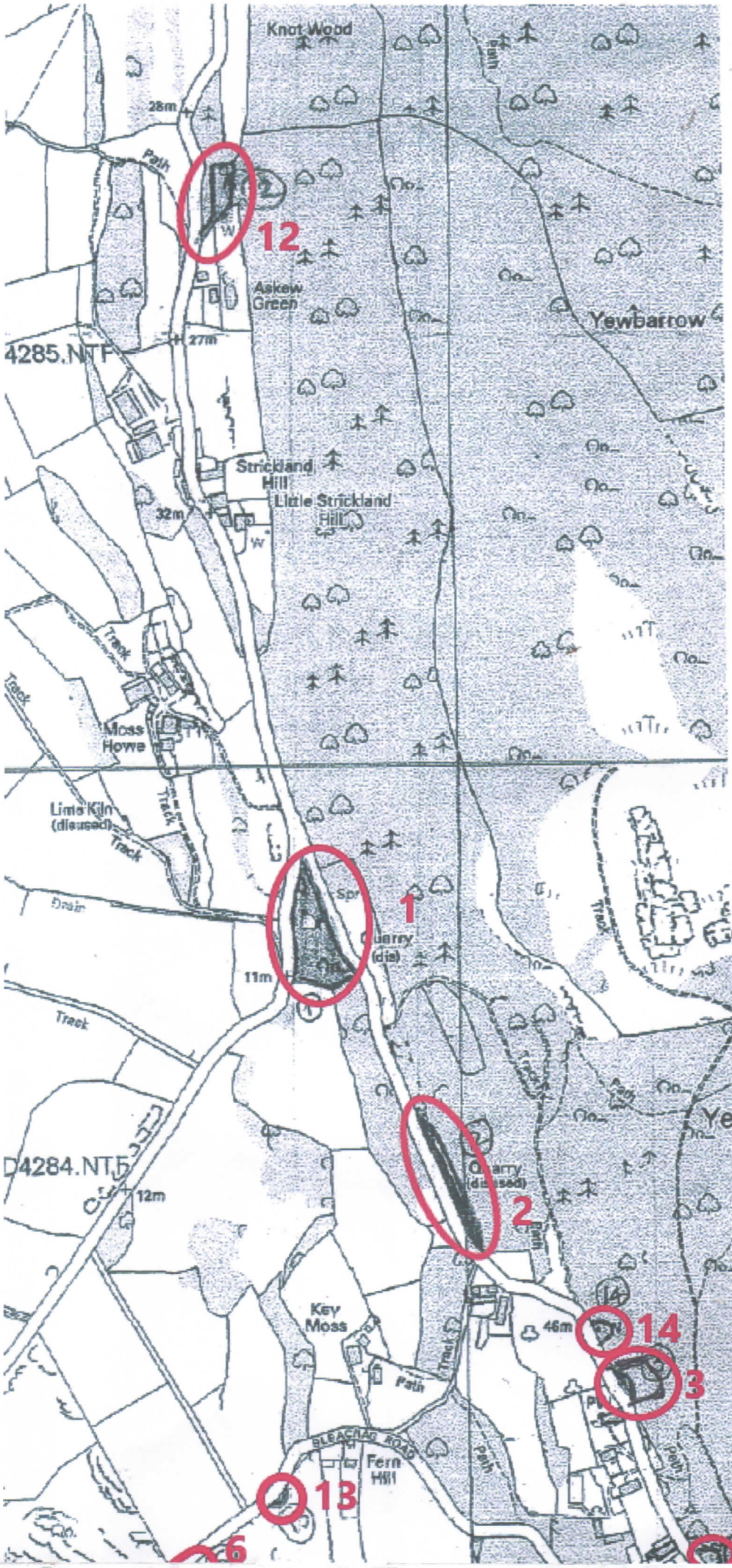

Plot Ref.	Name
	Levens Hollins Quarry
2.	Rakefoot Quarry
3.	Yewbarrow Quarry
4.	Church Green Quarry
5.	Priesty Head Quarry
6.	Slate Hill Quarry
7.	Halecat Quarry
8.	Litterbarrow Quarry
9.	Pinfold Quarry
10.	Whinnarrow Quarry
11.	Beckhead Quarry
12.	Yewbarrow Well
13.	Wolds Watering Place
14.	Sun Inn Springs
15.	Church Green Well
16.	Tamny Well
17.	Pinfold Watering Place
18.	Beckhead Watering Place
19.	Black Bull Watering Place
20.	Burnesford Watering Place

Area conversions:
1 acre = 4 roods = 160 perches
1 rood = 40 perches = 1210 square
1 perch = 30.25 square yards

North east sheet

	OS Grid Ref.	Plot Area (where stated in Inclosure Award)
	SD 428 847	1 acre, 3 roods and 4 perches
	D 429 844	2 roods and 11 perches
	SD 1 842	1 acre
	SD 432 8	3 roods
	SD 435 83	23 perches
	SD 426 839	1 rood and 17 perch
	SD 428 835	1 acre and 2 roo
	SD 440 828	cre
	SD 440 836	10 p
	SD 449 845	1 ac 2 roods
	SD 447 844	ood and 7 rches
	SD 427 840	
	SD 427 840	
	SD 431 84	
	SD 43 39	
	SD 3 838	
	D 440 836	
	SD 446 846	
	SD 447 841	
	SD 446 824	

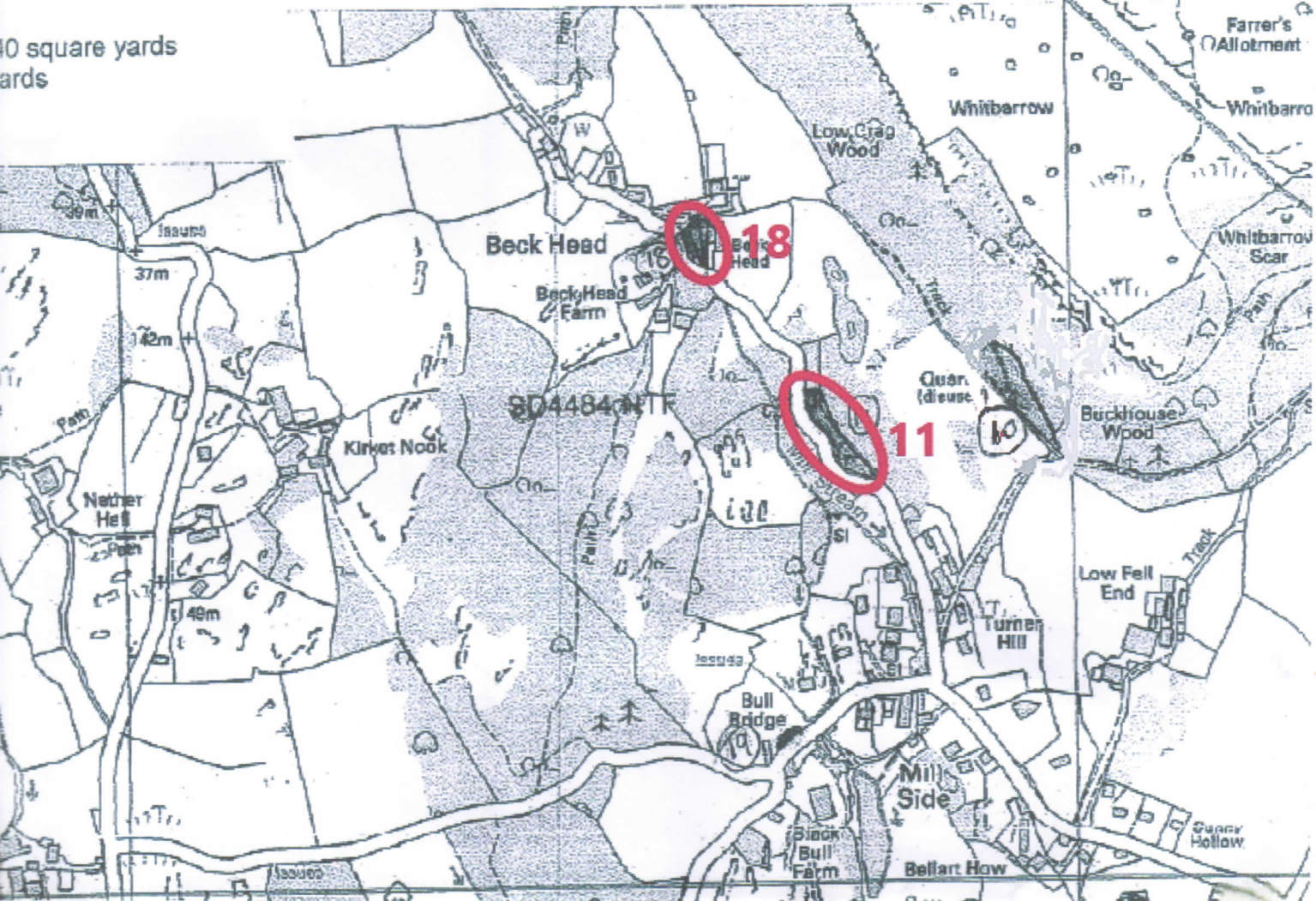

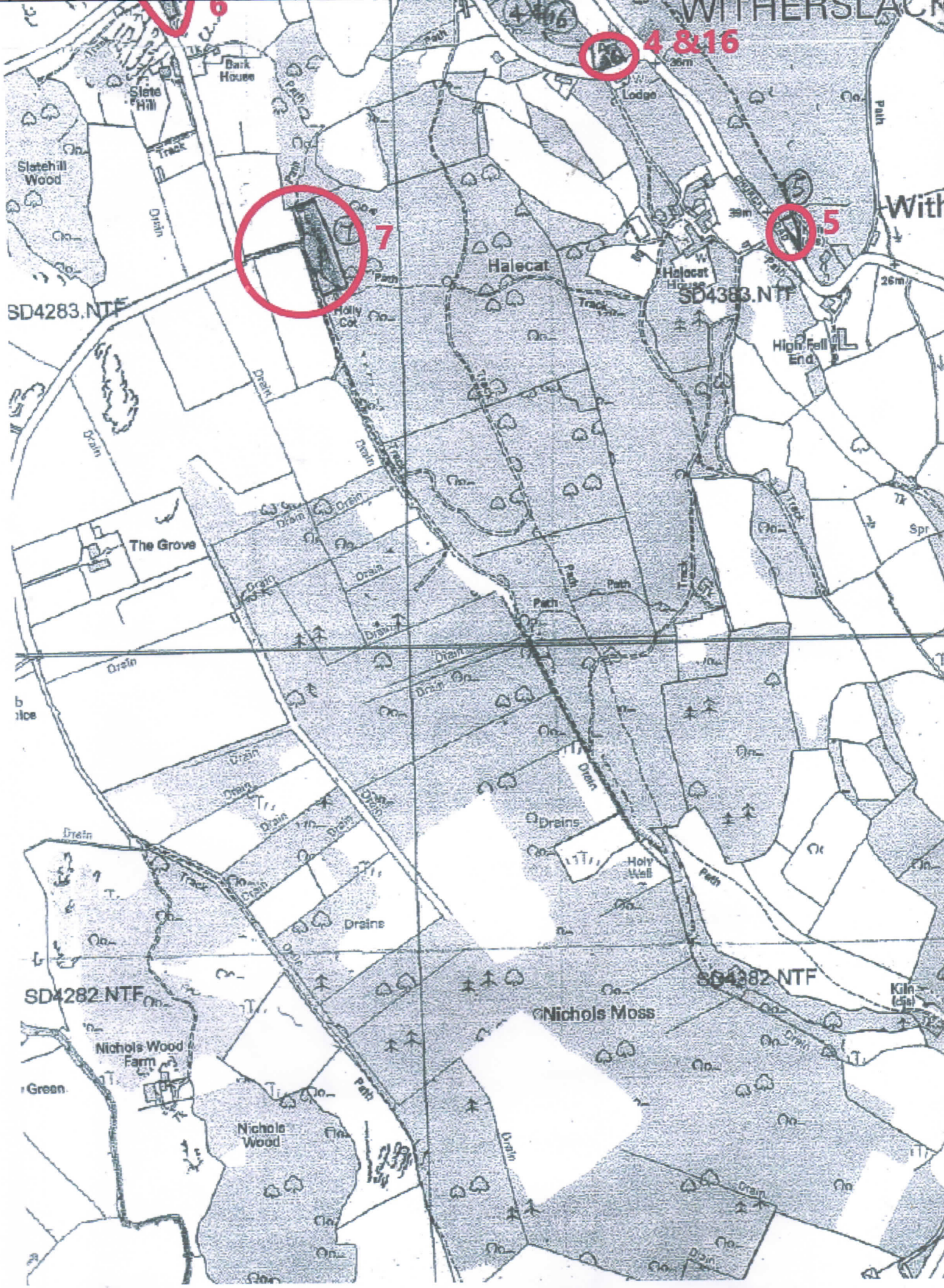

South west sheet

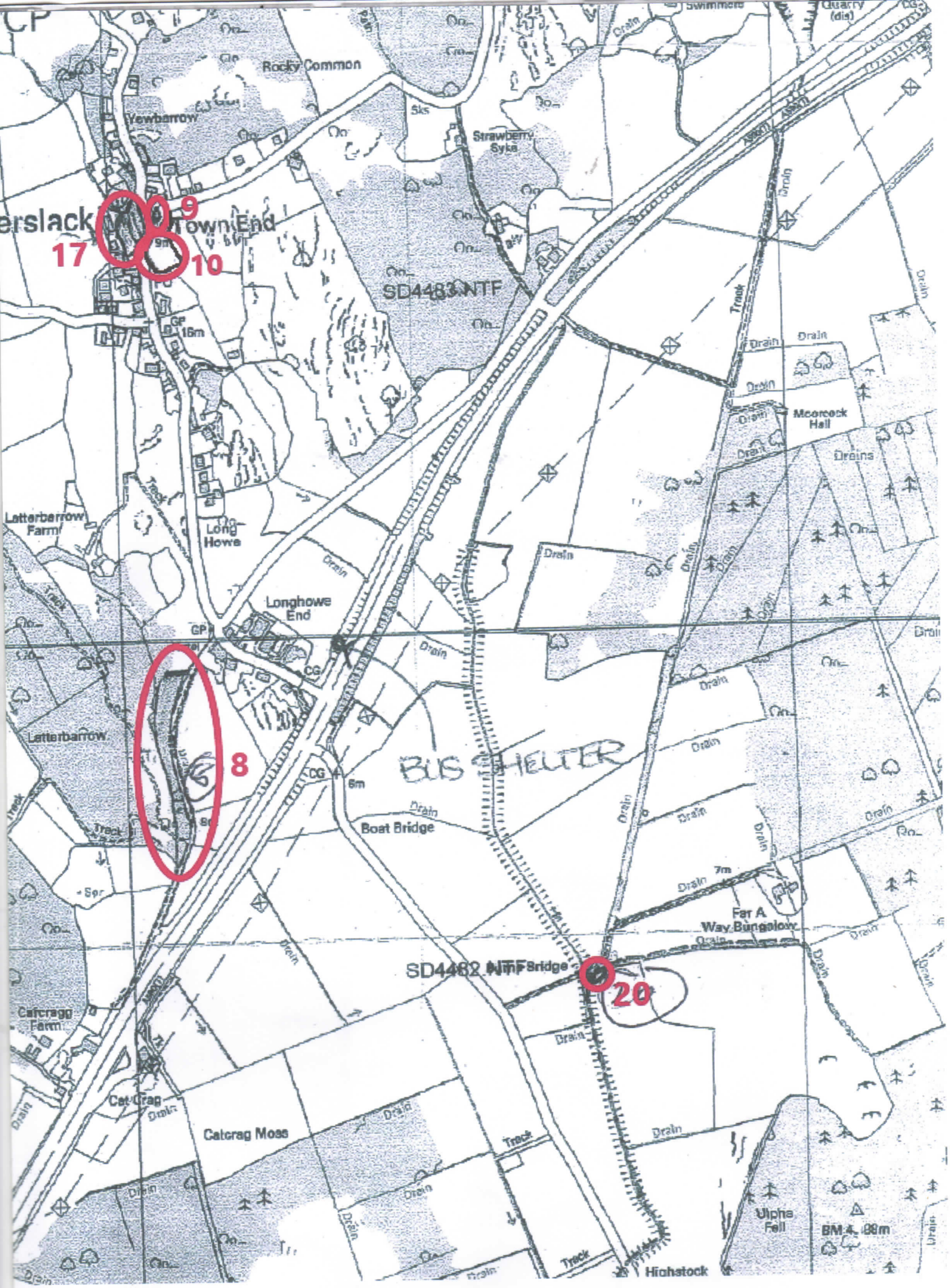

South east sheet